








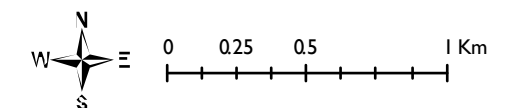
Tower Hamlets: Renewable Energy & Biodiversity Study

Figure 4.1: Biodiversity Enhancement Zones and Blue Ribbon Network

Key

-  Tower Hamlets Boundary
-  High Street 2012: Visible Renewable Energy Initiatives
-  Priority Opportunities to Reduce Areas of Deficiency in Access to Nature (Mayor of London)
-  Biodiversity Enhancement Zones
-  Blue Ribbon Network
-  Blue Ribbon Network 15m Buffer
-  Existing Open Spaces

Biodiversity Enhancement Zones	Title
1	Allen Gardens and surrounds
2	Weavers Field to Victoria Park
3	Whitechapel
4	North of Stepney Park Green
5	Limehouse Basin to Swedenborg Gardens
6	Limehouse
7	Isle of Dogs
8	Poplar Recreation Ground, All Saints churchyard and surrounds
9	Bromley-By-Bow to the River Thames
10	North of the Limehouse Cut
11	St. Clements
12	Bow
13	Victoria Park to the River Lea
14	Navigation
14	High Street 2012



Source: LBTH
Landuse Consultants

Date: 14/03/2008
Revision: A

